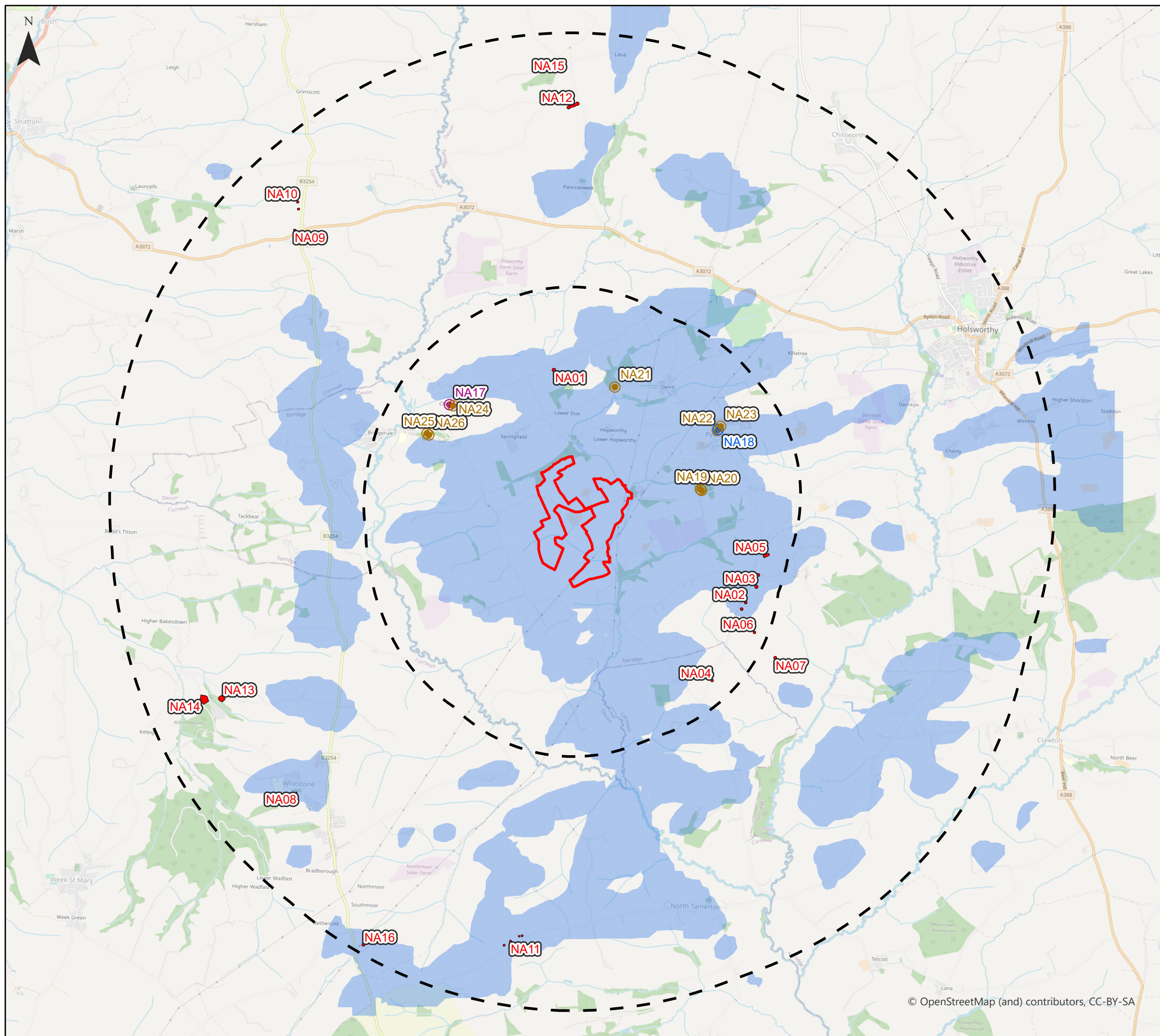




Appendix 3A – Figures



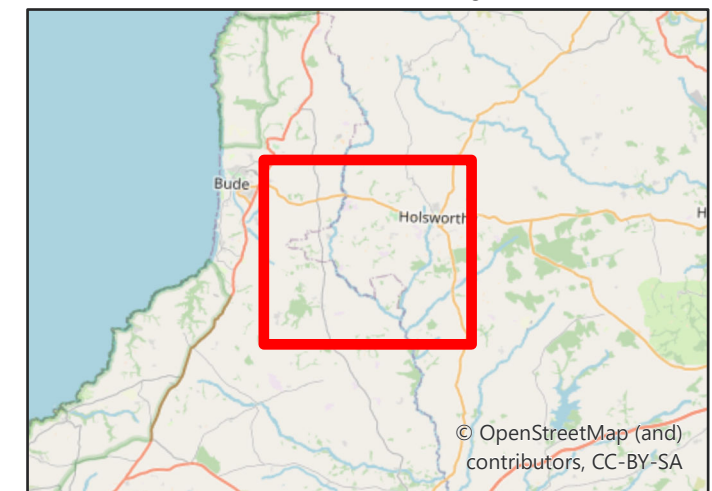
Derril Water Solar Farm Designated Heritage Assets Figure 3.1



Key

- Development Boundary
- 2km, 5km Study Area
- Scheduled Monuments
- Grade I Listed Buildings
- Grade II* Listed Buildings
- Grade II Listed Buildings
- Zone of Theoretical Visibility

Neo Office Address:
Cinnamon House, Crab Lane, Warrington, WA2 0XP



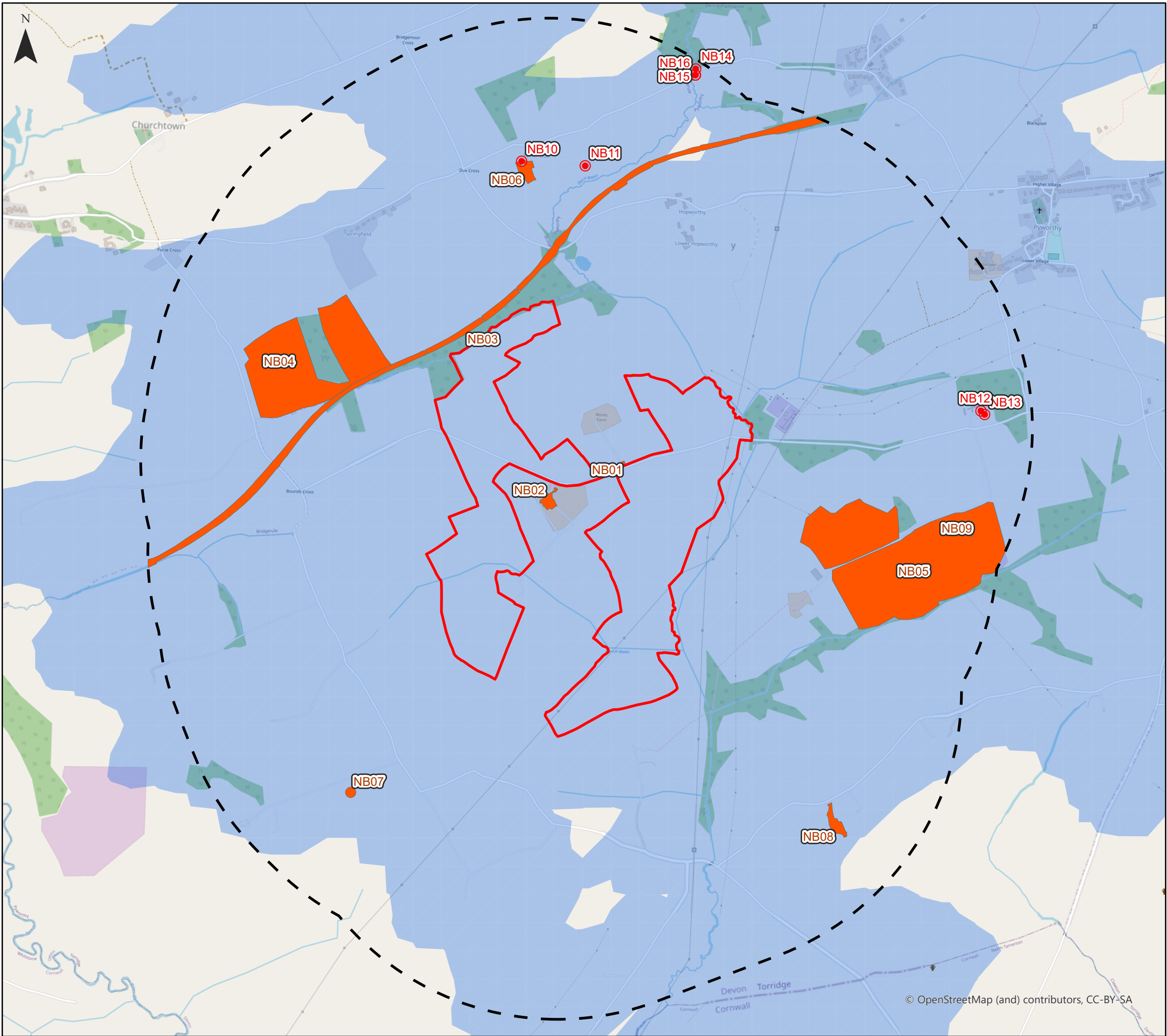
© OpenStreetMap (and) contributors, CC-BY-SA

0 1.25 2.5 5 Kilometres

Date: 26/01/2021
Drawn By: Michael Briggs
Scale (A3): 1:45,000
Drawing No: NEO00738/0011/A



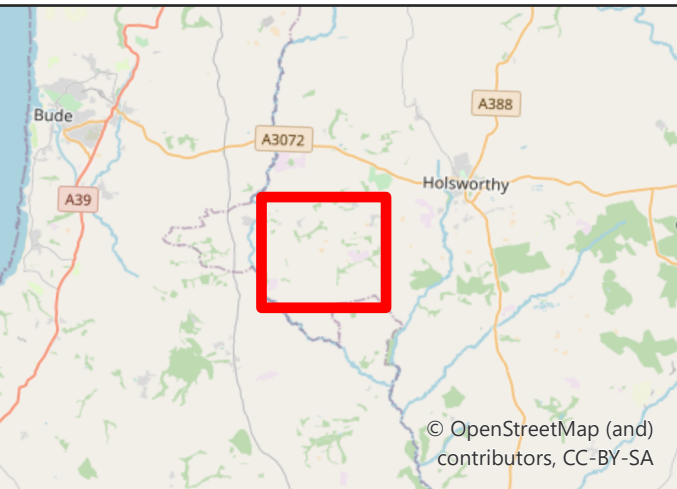
Derril Water Solar Farm Devon & Dartmoor HER Figure 3.2



Key

- Development Boundary
- 1km Study Area
- HER Points
- HER Polygons
- Zone of Theoretical Visibility

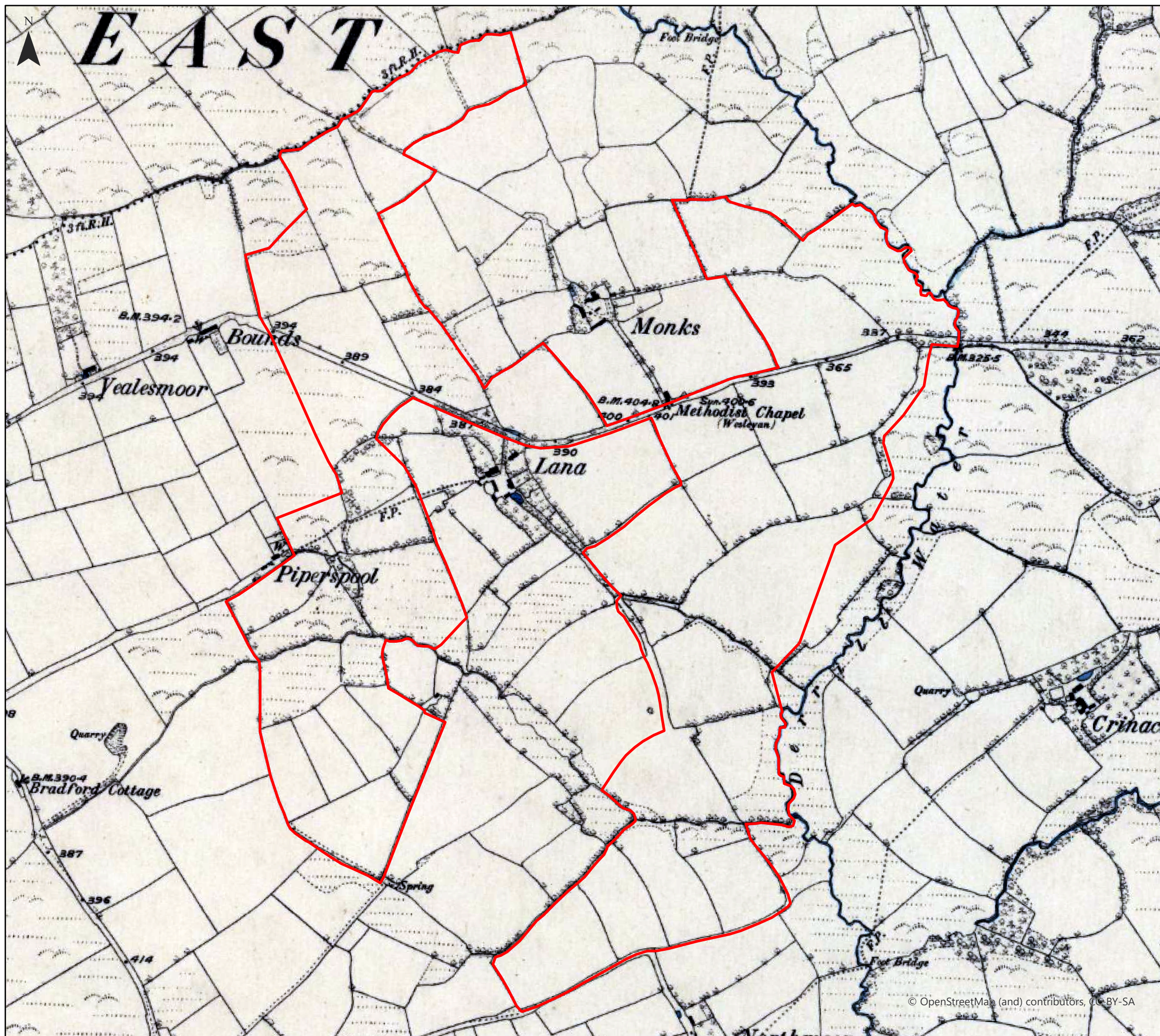
Neo Office Address:
Wright Business Centre, 1 Lonmay Road, Glasgow, G33 4EL



© OpenStreetMap (and) contributors, CC-BY-SA


Date: 27/01/2020
Drawn By: Michael Briggs
Scale (A3): 1:13,500
Drawing No: NEO00738/0041/A



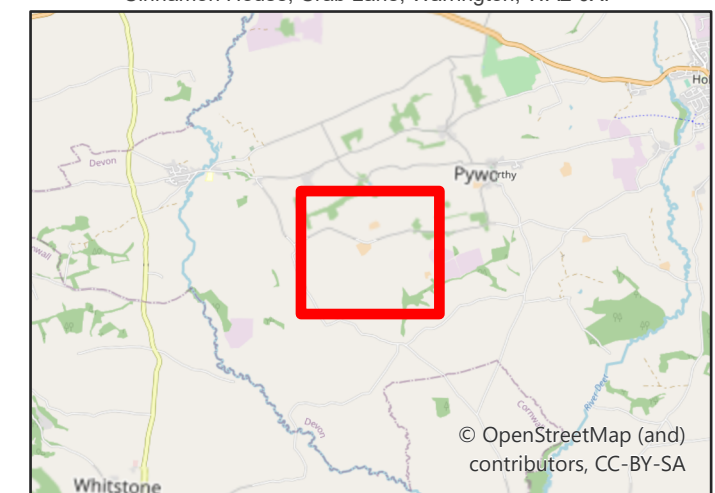


Derril Water Solar Farm
 OS 1884 Map
 Figure 3.3

Key

 Development Boundary

Neo Office Address:
 Cinnamon House, Crab Lane, Warrington, WA2 0XP



© OpenStreetMap (and) contributors, CC-BY-SA


© OpenStreetMap (and) contributors, CC-BY-SA

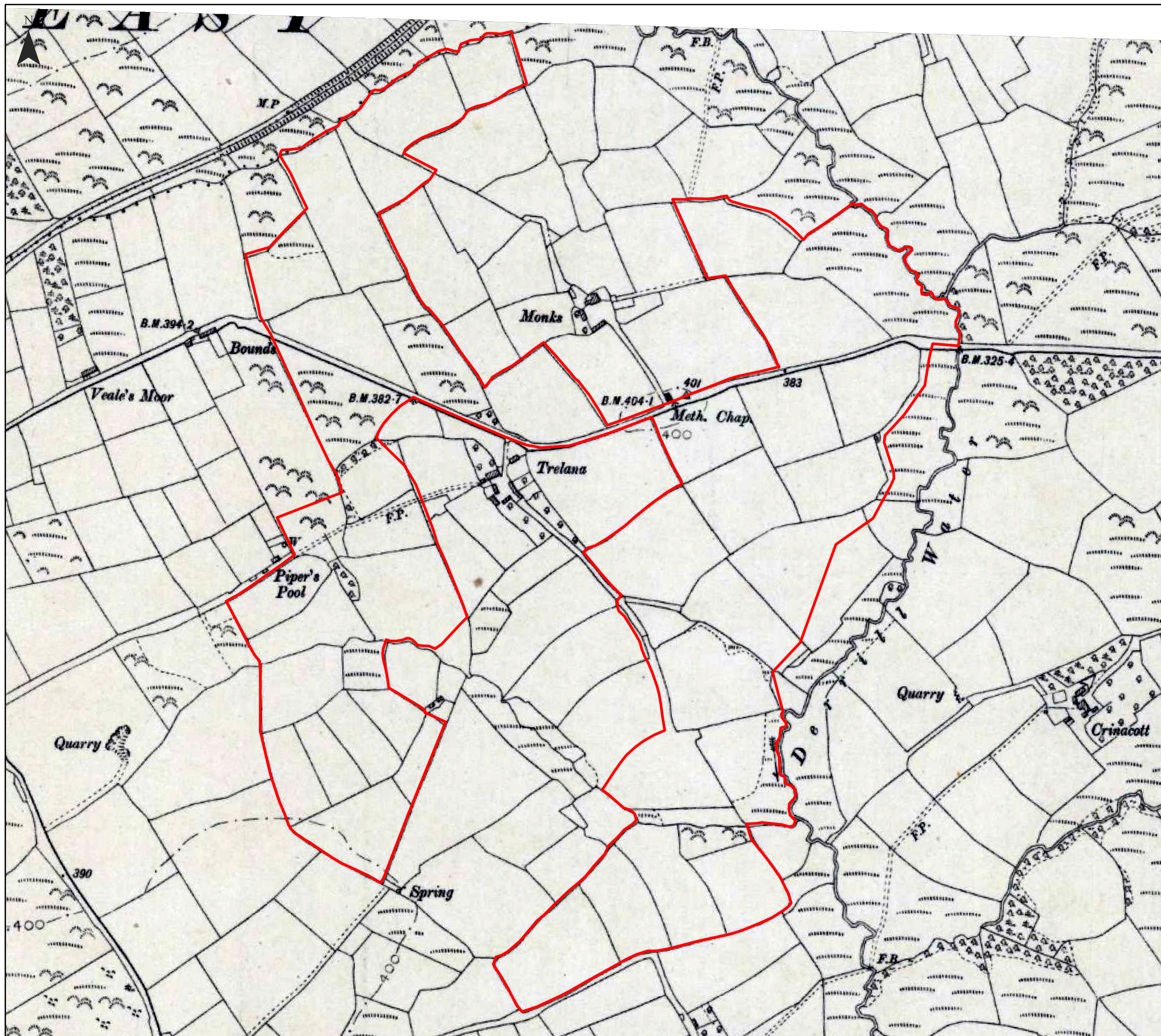
Date: 27/01/2021
 Drawn By: Michael Briggs
 Scale (A3): 1:6,000
 Drawing No: NEO00738/010/A




Derril Water Solar Farm
OS 1907 Map
Figure 3.4

Key

 Development Boundary



Neo Office Address:
Cinnamon House, Crab Lane, Warrington, WA2 0XP



0 200 400 800 Metres

Date: 27/01/2021
Drawn By: Michael Briggs
Scale (A3): 1:6,000
Drawing No: NEO00738/0101/A

